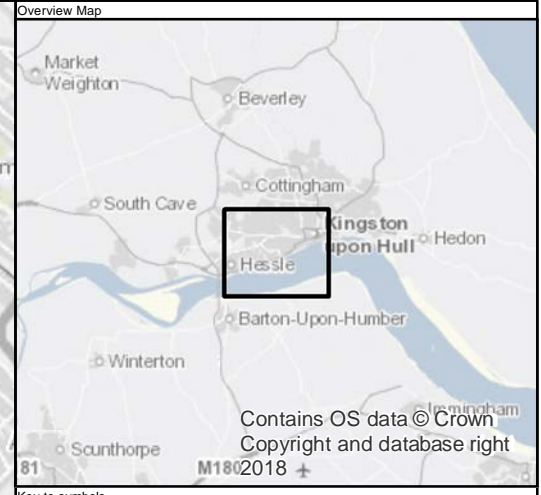
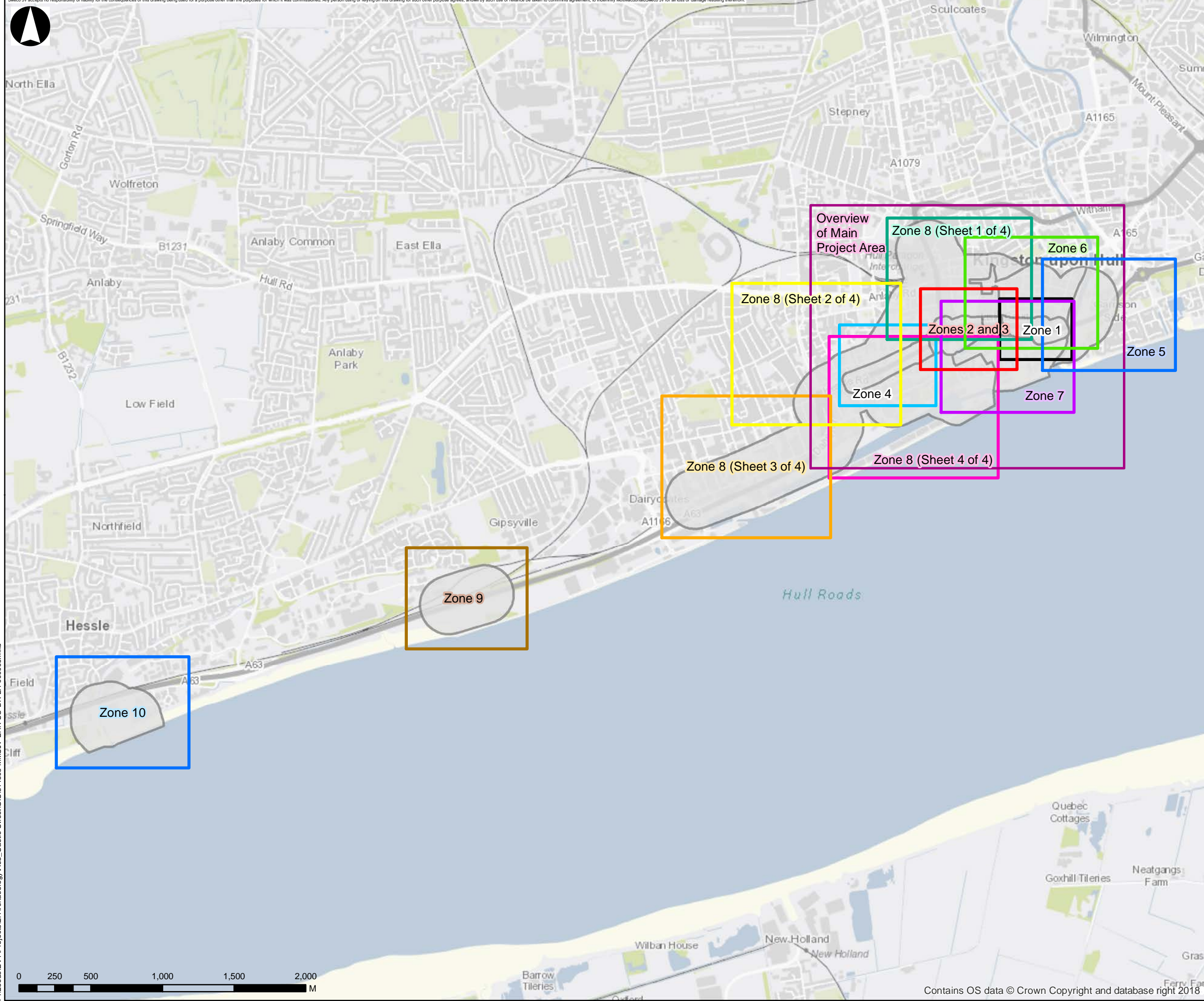


This drawing should not be relied on or used in circumstances other than those for which it was originally prepared and for which Mott MacDonald Sweco JV was commissioned. Mott MacDonald Sweco JV accepts no responsibility for this drawing to any party other than the person by whom it was commissioned. This drawing has been prepared for the titled project or named part thereof and should not be relied upon or used for any other project without an independent check being carried out as to its suitability and prior written authority of Mott MacDonald Sweco JV being obtained. Mott MacDonald Sweco JV accepts no responsibility or liability for the consequences of this drawing being used for a purpose other than the purposes for which it was commissioned. Any person using or relying on this drawing for such other purpose agrees, and by such use or reliance is taken to confirm this agreement, to indemnify Mott MacDonald Sweco JV for all loss or damage resulting therefrom.



Key to symbols

- Study zone
- Sheet extent**
- Overview of the Main Project Area (Figure 8.5 Sheet 1)
- Zone 1 (Figure 8.3 Sheet 1 and Figure 8.5 Sheet 2)
- Zones 2 and 3 (Figure 8.3 Sheet 2 and Figure 8.5 Sheet 3)
- Zone 4 (Figure 8.3 Sheet 3 and Figure 8.5 Sheet 4)
- Zone 5 (Figure 8.3 Sheet 4)
- Zone 6 (Figure 8.3 Sheet 5)
- Zone 7 (Figure 8.3 Sheet 6)
- Zone 8 - Sheet 1 of 4 (Figure 8.3 Sheet 7)
- Zone 8 - Sheet 2 of 4 (Figure 8.3 Sheet 8)
- Zone 8 - Sheet 3 of 4 (Figure 8.3 Sheet 9)
- Zone 8 - Sheet 4 of 4 (Figure 8.3 Sheet 10)
- Zone 9 (Figure 8.3 Sheet 11)
- Zone 10 (Figure 8.3 Sheet 12 and Figure 8.5 Sheet 5)

Rev	Date	Amendment Details	Drw'n	Chk'd	App'd
P03	05/09/2018	Text updates	SLG	CH	JW
P02	06/07/2018	Scheme extent update	SLG	CH	JW
P01	19/03/2018	For Information	SLG	CH	JW

**Mott MacDonald Sweco**

Client

Drawing Status: SHARED Suitability: S4

Project Title: **A63 CASTLE STREET IMPROVEMENTS, HULL**

Drawing Title: **VOLUME 2 FIGURE 8.1: OVERVIEW MAP - SHEET EXTENTS FOR HISTORIC LANDSCAPE CHARACTERISATION UNITS AND EVENTS AND MONUMENTS**

Scale	Designed	Drawn	Checked	Approved
1:25,000	SLG	SLG	CH	JW

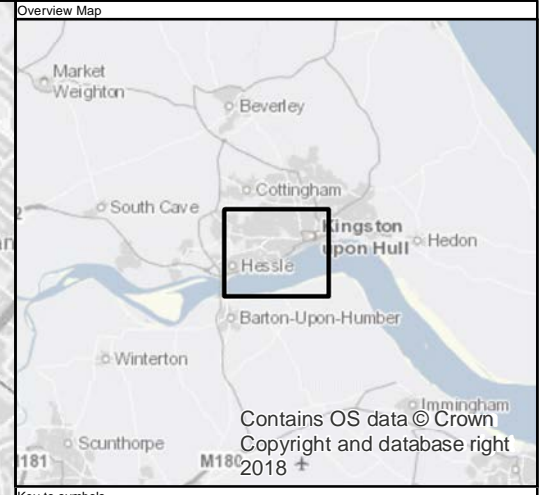
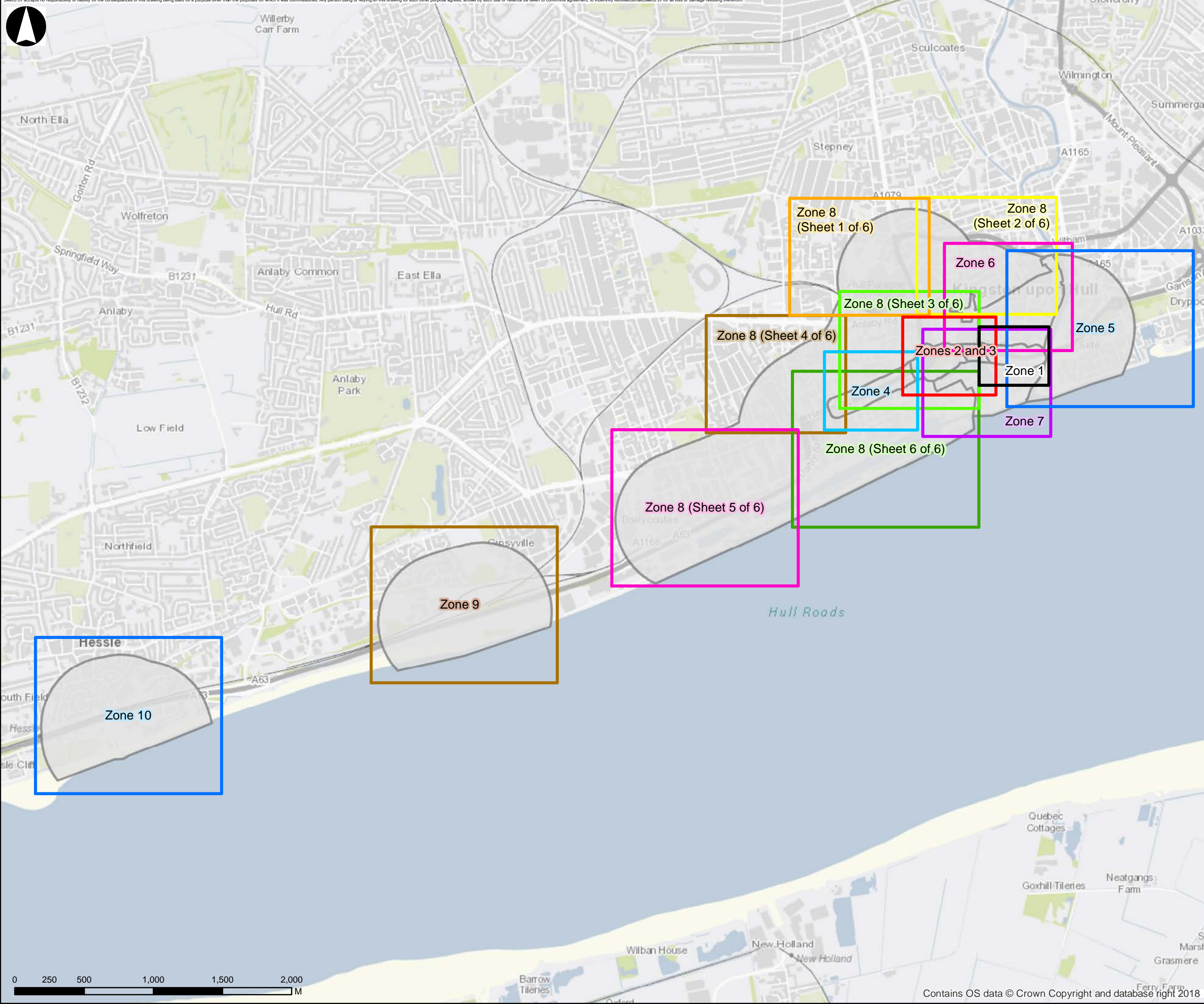
Original Size	Date	Date	Date	Date
A3	05/09/2018	05/09/2018	05/09/2018	05/09/2018

Drawing Number	Originator	Volume	Project Ref. No.
HE PIN 514508 - MMSJV - EHR	SO - DR - LH - 000006		514508
			Revision P03

P:\Leeds\IE\VT\Projects\2\_Archaeology\A63\_Castle Street\GIS\514508-MMSJV-EHR-SO-DR-LH-000006.mxd

Contains OS data © Crown Copyright and database right 2018

This drawing should not be relied on or used in circumstances other than those for which it was originally prepared and for which Mott MacDonald Sweco JV was commissioned. Mott MacDonald Sweco JV accepts no responsibility for this drawing to any party other than the person to whom it was commissioned. This drawing has been prepared for the titled project or named part thereof and should not be relied upon or used for any other project without an independent check being carried out as to its suitability and prior written authority of Mott MacDonald Sweco JV being obtained. Mott MacDonald Sweco JV accepts no responsibility or liability for the consequences of this drawing being used for a purpose other than the purposes for which it was commissioned. Any person using or relying on this drawing for such other purpose agrees, and will by such use or reliance be taken to confirm this agreement, to indemnify Mott MacDonald Sweco JV for all loss or damage resulting therefrom.



Key to symbols

- Study zone
- Sheet extent
- Zone 1 (Figure 8.4 Sheet 1)
- Zones 2 and 3 (Figure 8.4 Sheet 2)
- Zone 4 (Figure 8.4 Sheet 3)
- Zone 5 (Figure 8.4 Sheet 4)
- Zone 6 (Figure 8.4 Sheet 5)
- Zone 7 (Figure 8.4 Sheet 6)
- Zone 8 - Sheet 1 of 6 (Figure 8.4 Sheet 7)
- Zone 8 - Sheet 2 of 6 (Figure 8.4 Sheet 8)
- Zone 8 - Sheet 3 of 6 (Figure 8.4 Sheet 9)
- Zone 8 - Sheet 4 of 6 (Figure 8.4 Sheet 10)
- Zone 8 - Sheet 5 of 6 (Figure 8.4 Sheet 11)
- Zone 8 - Sheet 6 of 6 (Figure 8.4 Sheet 12)
- Zone 9 (Figure 8.4 Sheet 13)
- Zone 10 (Figure 8.4 Sheet 14)

Rev	Date	Amendment Details	Drw'n	Chk'd	App'd
P03	05/09/2018	Text updates	SLG	CH	JW
P02	06/07/2018	Scheme extent update	SLG	CH	JW
P01	19/03/2018	For Information	SLG	CH	JW

**Mott MacDonald Sweco**

Client

Drawing Status: SHARED  
 Suitability: S4

Project Title  
**A63 CASTLE STREET IMPROVEMENTS, HULL**

Drawing Title  
**VOLUME 2 FIGURE 8.2 OVERVIEW MAP - SHEET EXTENTS FOR HISTORIC BUILDINGS**

Scale	Designed	Drawn	Checked	Approved
1:26,000	SLG	SLG	CH	JW

Original Size	Date	Date	Date	Date
A3	05/09/2018	05/09/2018	05/09/2018	05/09/2018

Drawing Number	Originator	Volume	Project Ref. No.
514508	MMSJV	EHR	514508
SO	DR	LH	000007
Location	Type	Role	Number

P:\Leeds\IE\VT\Projects\2\_Archaeology\A63\_Castle Street\GIS\514508-MMSJV-EHR-SO-DR-LH-000007.mxd

Contains OS data © Crown Copyright and database right 2018